



LEGEND




Areas contain at least 36 inches of usable material and have potential for accepted, modified conventional and conventional septic systems.



Unsuitable.



Boring Locations.



GRAPHIC SCALE
1" = 80'



FOR PRELIMINARY PLANNING PURPOSES ONLY. ALL LOTS WILL REQUIRE FINAL APPROVAL BY THE COUNTY HEALTH DEPARTMENT ON A LOT BY LOT BASIS. THIS MAP SHOULD BY USED AS A GENERAL GUIDE, SOME ADJUSTMENTS WILL BE NECESSARY IN THE FIELD DUE TO SOIL VARIABILITY AND COMPLEX TOPOGRAPHIC FEATURES. THIS MAP ONLY REFLECTS EXISTING SOIL SUITABILITY FOR ON-SITE SEPTIC TANK SYSTEMS.

SOIL & FORESTRY SERVICES OF THE CAROLINAS, PA.

P.O. BOX 832
MOORESVILLE, NC 28115
PHONE: (704) 746 - 5046

ASHLEY ROLLANS, NC LICENSED SOIL SCIENTIST
MOBILE: (704) 746 - 5046
EMAIL: ASHLEYROLLANS@GMAIL.COM

MAP TITLE:

PRELIMINARY SOIL EVALUATION

PROJECT NAME:

JOSEPH PINCHBECK / 4060 CHUCKS LANE

LOCATION/DATE:

4060 CHUCKS LANE
CATAWBA COUNTY, NORTH CAROLINA
APRIL 2022

JOB # :

22-0048

FILE:

C:\JOBS\22-0048

PROJECT MGR.:

S.A.R.

FIELD WORK:

S.A.R.

DRAWN BY:

S.A.R.