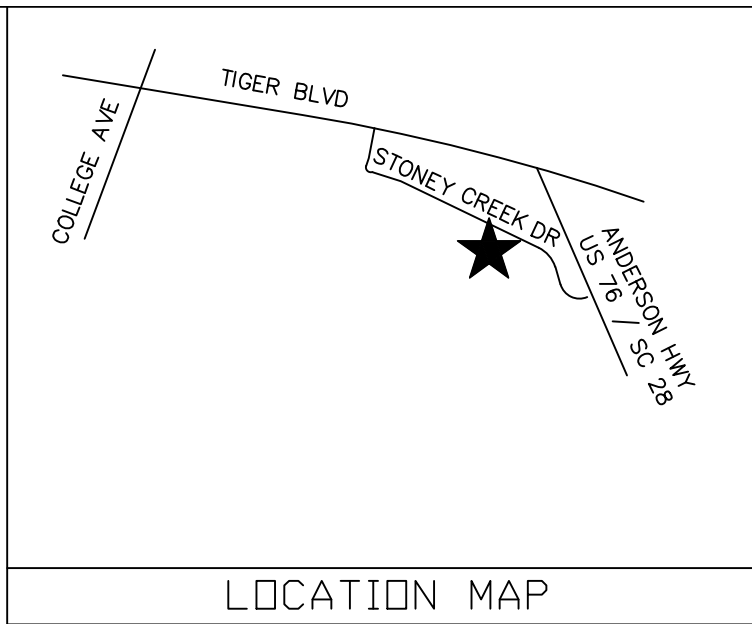
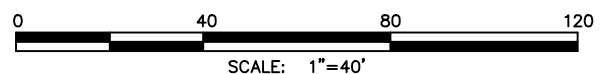



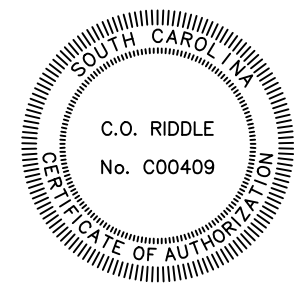
NOTES:
 1.) REFERENCE:
 - TAX MAP # 4054-13-03-3892
 - D.B. 2-179
 - P.B. 451-6B
 - STONEY CREEK SUBDIVISION; LOT 6
 2.) PURSUANT TO THE PROVISIONS OF SOUTH CAROLINA CODE OF LAWS, SECTION 40-22-270(3), THIS PLAN, SPECIFICATION, OR PLAT SHALL NOT BE FILED WITH PUBLIC AUTHORITIES WITHOUT THE SEAL, SIGNATURE, AND DATE AFFIXED. FURTHERMORE, IF THIS PLAN, SPECIFICATION, OR PLAT DOES NOT HAVE A SEAL THAT IS SIGNED AND DATED, IT SHALL NOT BE USED FOR ANY PURPOSE OTHER THAN A PRELIMINARY STUDY DRAWING AND WILL BE CONSIDERED A WORK IN PROGRESS.
 3.) THIS PLAT HAS BEEN PREPARED WITHOUT THE BENEFIT OF A TITLE REPORT AND DOES NOT NECESSARILY INDICATE ALL ENCUMBRANCES ON THE PROPERTY.



SURVEY FOR
 ??
 CITY OF CLEMSON
 PICKENS COUNTY
 SOUTH CAROLINA
 DECEMBER 23, 2019



C. O. RIDDLE
 SURVEYING CO., INC.
 P.O. BOX 5632
 GREENVILLE, S.C. 29606
 PHONE (864)235-3892
 TEXT 864-982-9929
 E-MAIL: joe@coriddle.com



J. A. McCULLOUGH, IV
 RLS 15179
 DRAWING NO. 2019-137

I HEREBY STATE TO THE BEST OF MY KNOWLEDGE, INFORMATION AND BELIEF, THE SURVEY SHOWN HEREON WAS MADE IN ACCORDANCE WITH THE REQUIREMENTS OF THE MINIMUM STANDARDS MANUAL FOR THE PRACTICE OF LAND SURVEYING IN SOUTH CAROLINA, AND MEETS OR EXCEEDS THE REQUIREMENTS FOR A CLASS "A" SURVEY AS SPECIFIED THEREIN.